EXPLANATORY PLAN OF LEASE OF PART OF A 3 STOREY BUILDING LOCATED ON LOT B, PLAN KAP70786, D.L. 1355, O.D.Y.D.

Pursuant to Section 99 of the Land Title Act

B.C.G.S. No. 82L.035
SCALE 1: 750 (All distances are in metres and decimals thereof)

0m 15m 30m 45m 60m

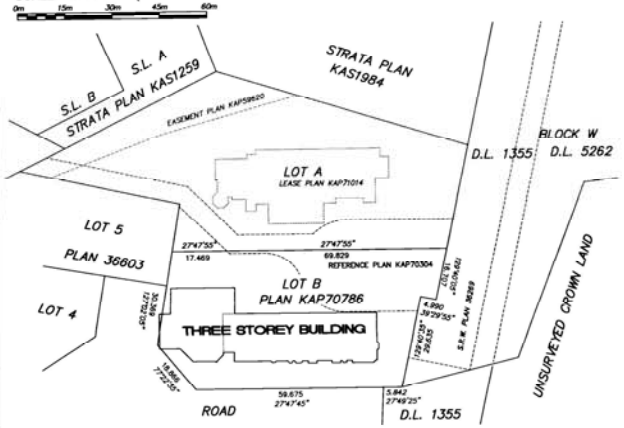

SECOND FLOOR
SCALE 1:250

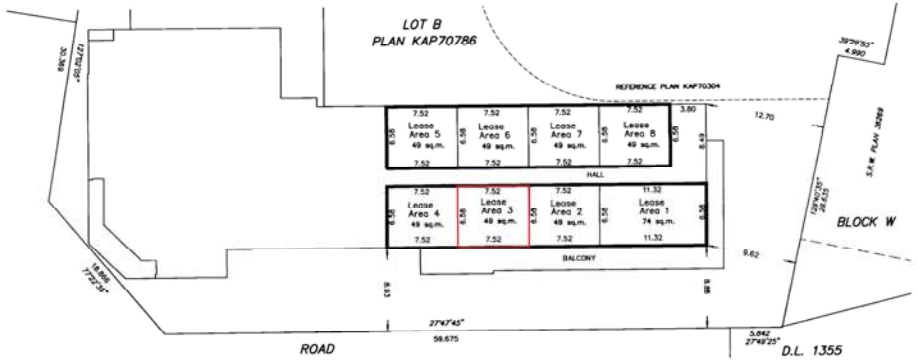

THIRD FLOOR
SCALE 1:250

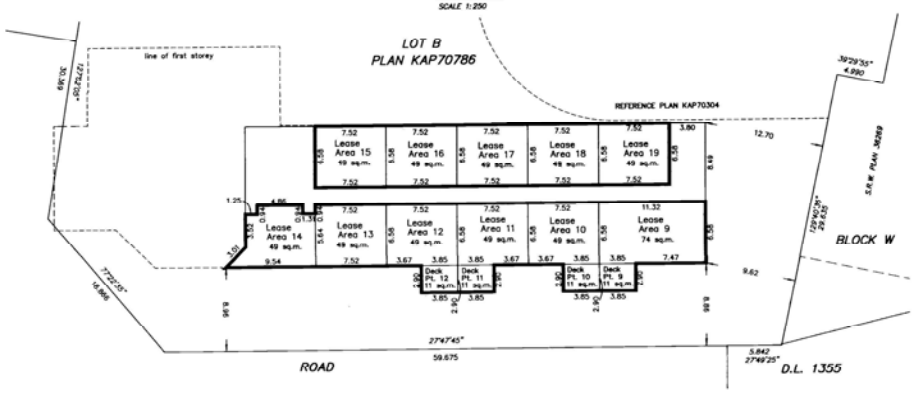

ELEVATIONS
SCALE 1:250

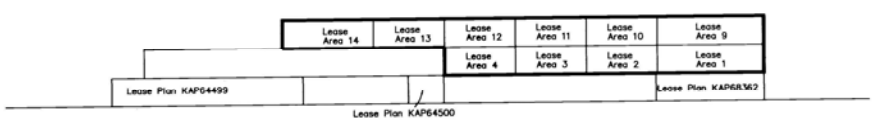

SOUTH–EAST ELEVATION

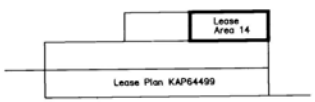

SOUTH–WEST ELEVATION

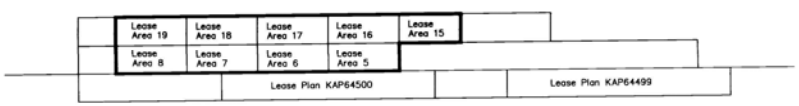

NORTH–WEST ELEVATION

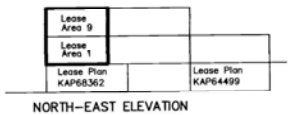

NORTH–EAST ELEVATION

PLAN No. KAP 74711

DEPOSITED IN THE LAND TITLE OFFICE AT Kamloops, B.C. THIS 23 DAY OF December, 2003

S. Lichka
Deputy REGISTRAR

KU160073

LEGEND

BEARINGS ARE ASTRONOMIC AND ARE DERIVED FROM PLAN KAP70786.

LEASE LINE AT CENTRE OF WALLS

THIS PLAN LIES WITHIN THE REGIONAL DISTRICT OF NORTH OKANAGAN.

CERTIFIED CORRECT THIS 17th DAY OF DECEMBER, 2003.

J.R. SHORTT, B.C.L.S.

EDP # 9477

RUSSELL N. SHORTT
British Columbia Land Surveyor
2801 32nd Street, Vernon, B.C.
Phone 545-0511 Fax 545-2741
F.B. 1015 File 22237

Status: Filed
Plan #: KAP74711 App #: N/A Ctrl #:
RCVD: 2003-12-23 RQST: 2018-08-23 16.42.12